


MAP OF  
• CHATTANOOGA •  
AND VICINITY.



CHATTANOOGA

Chickamauga Sta.

Battle of Mission Ridge

Battle, Nov. 26, 1864

Battle among the Clouds

Nov. 25, 1863

Concord Ch.

Chickamauga or  
Sunderland Camp  
Ground

Summertown

Craneville

Battle  
Nov. 26, 1863  
Aug. 16, 1864

Rossville

New Liberty Ch.

Hurricane Ch.

Rossville Gap

Church

Pealer's Mill

McAfee's Ch.

Dyer's Mill

Grubb's Mill

Glenn's Mill

Battle of Chickamauga,  
Sept. 19, 20, 21, 1864

Battle, Nov. 27, 1863

PINE GOLD

Mitchell

Alexanders  
Bridge

Wm. Glenn

Lost Oak Ch.

Cave Spring

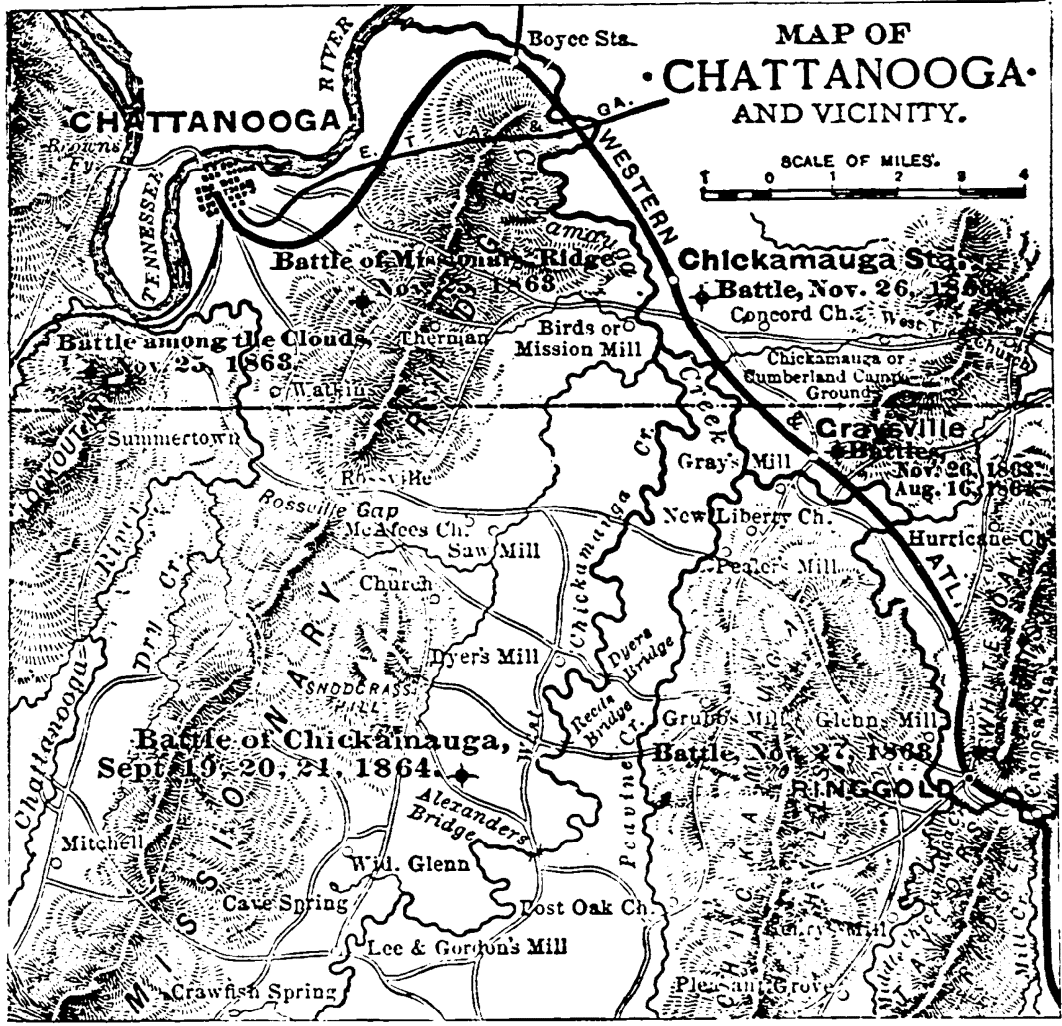
Lee & Gordon's Mill

Crawfish Spring

Pleasant Grove

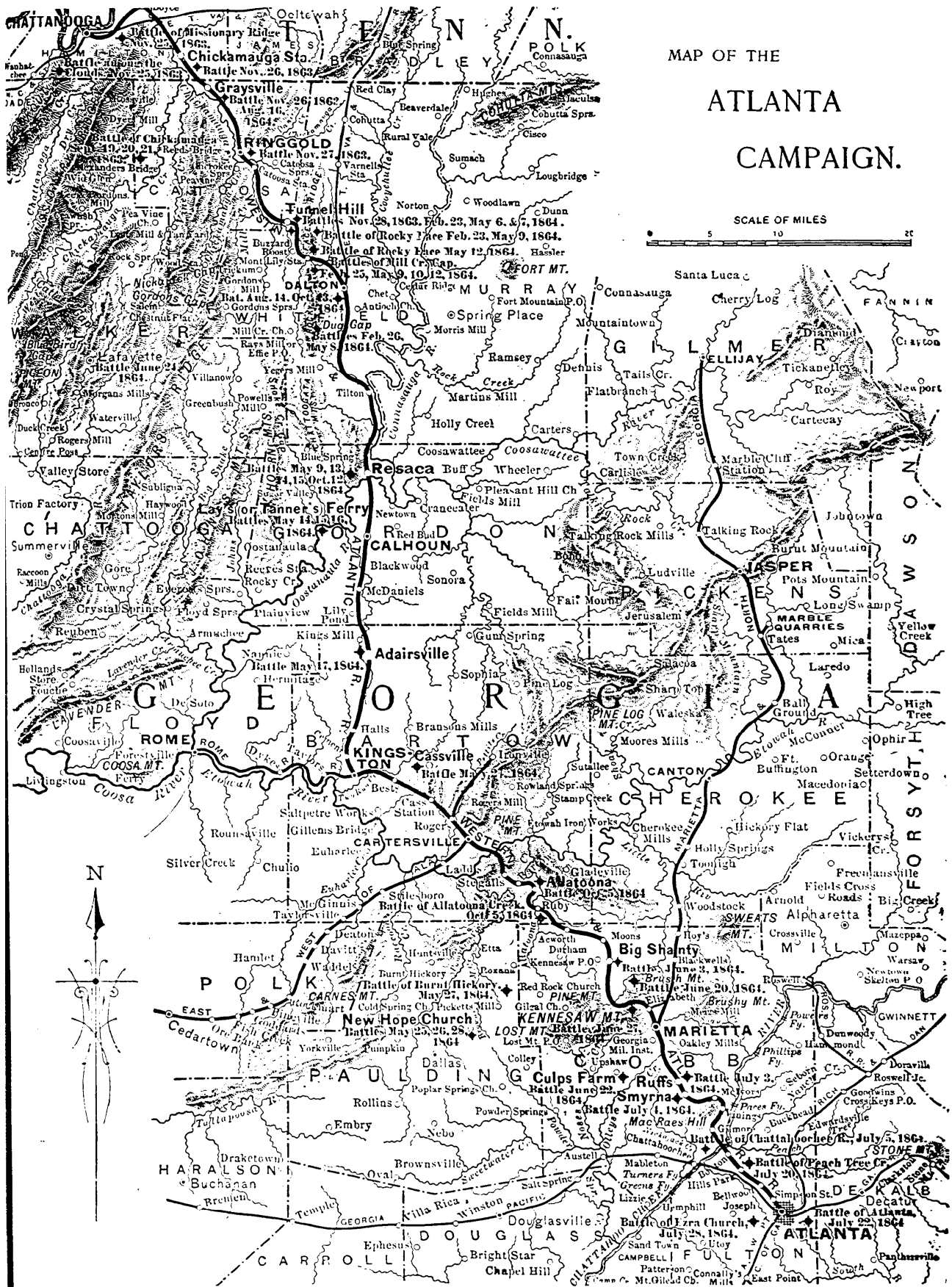
Boyce Sta.

WESTERN



# MAP OF THE ATLANTA CAMPAIGN.

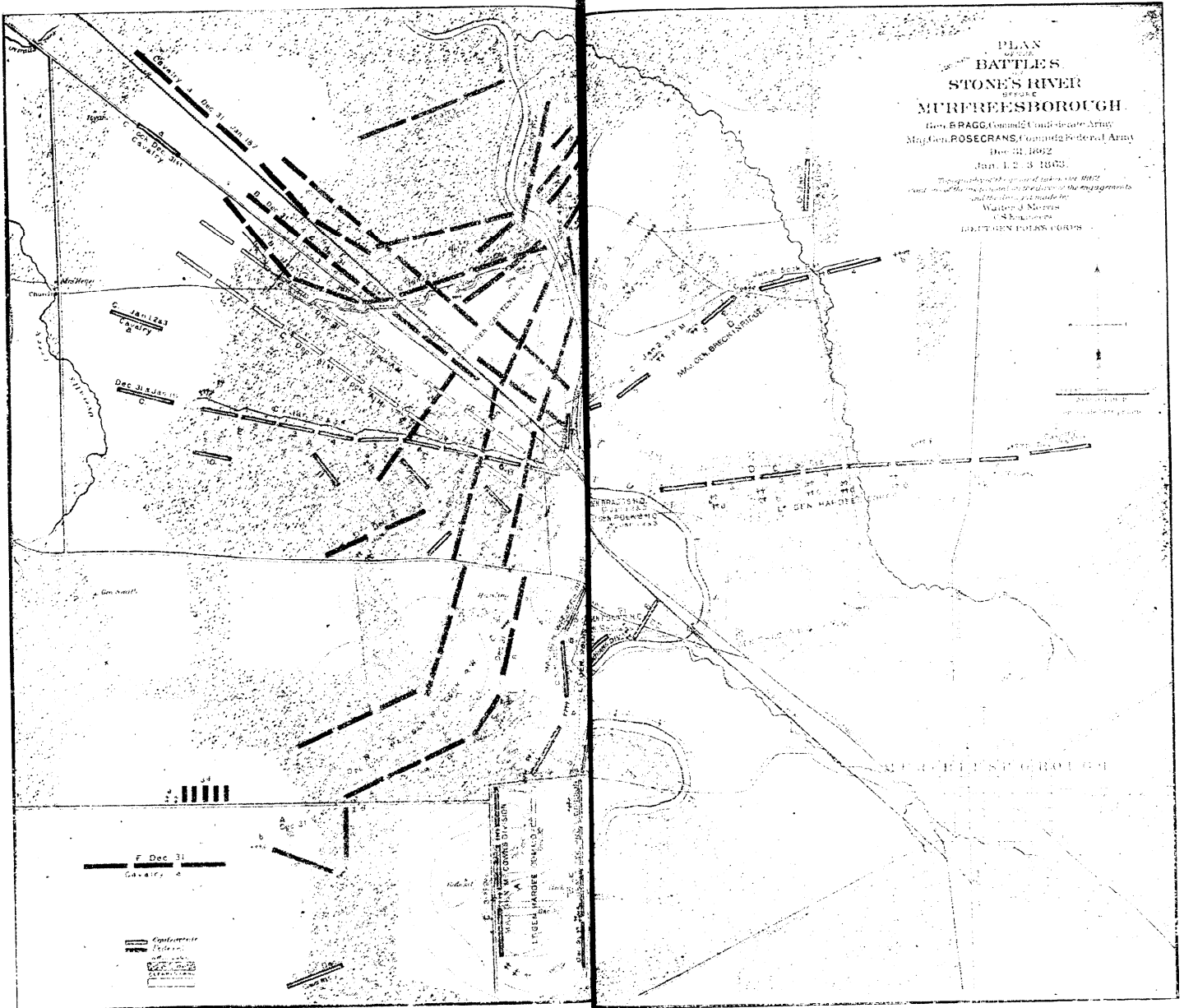
SCALE OF MILES  
0 5 10 20



PLAN  
OF THE  
**BATTLE OF  
STONE'S RIVER**  
AT  
**MURFREESBOROUGH.**

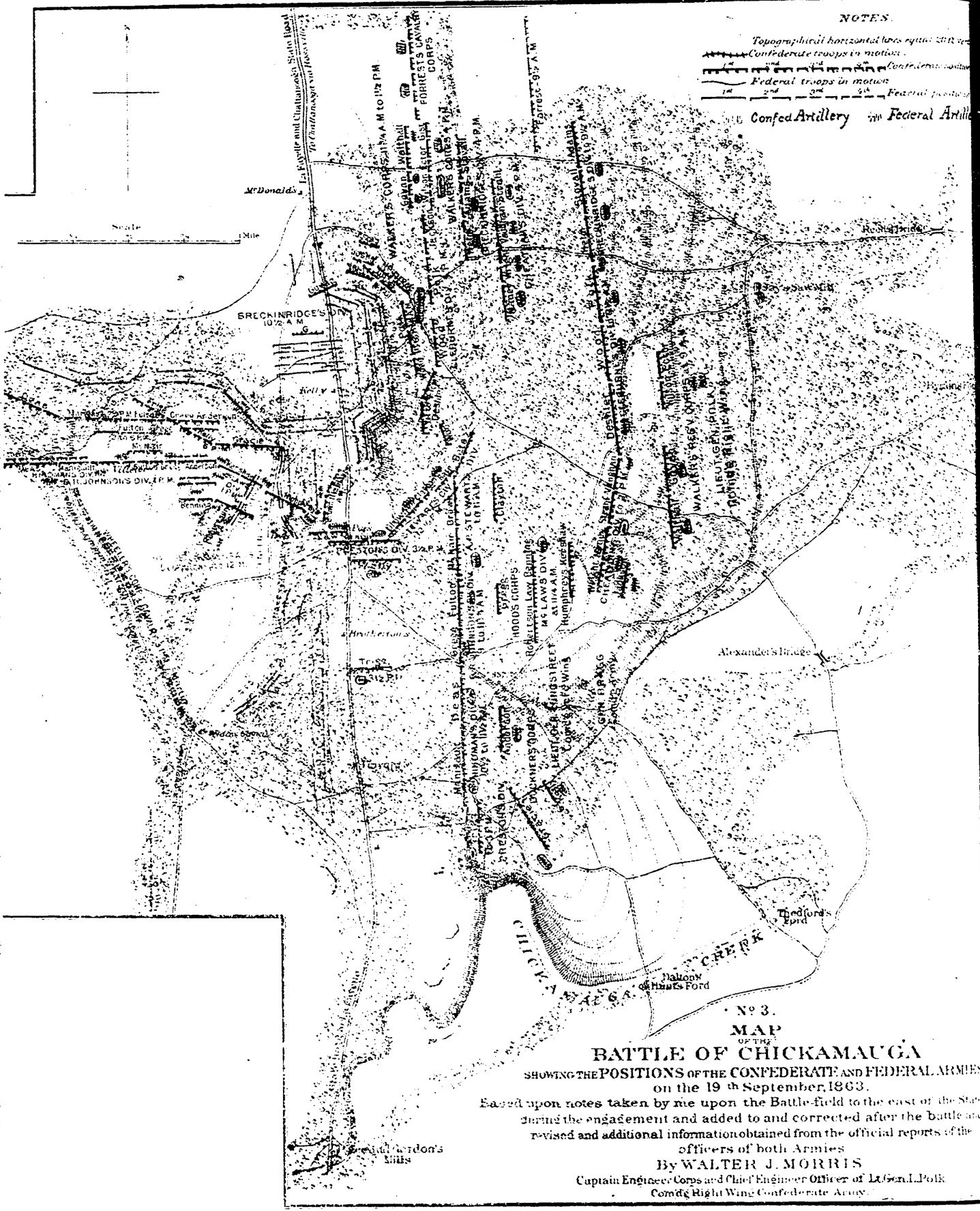
Gen. B. PAGO, Command Confederate Army  
Maj. Gen. ROSECRANS, Command Federal Army  
Dec. 31, 1862  
Jan. 1, 2, 3, 1863.

*This map is based on the ground plan as shown in the 1862  
and 1863 editions of the Official History of the Engagements  
and the lines are made to  
show the positions  
of the  
Confederate  
Army  
and  
the  
Federal  
Army  
at  
the  
beginning  
of  
the  
battle.*



NOTES

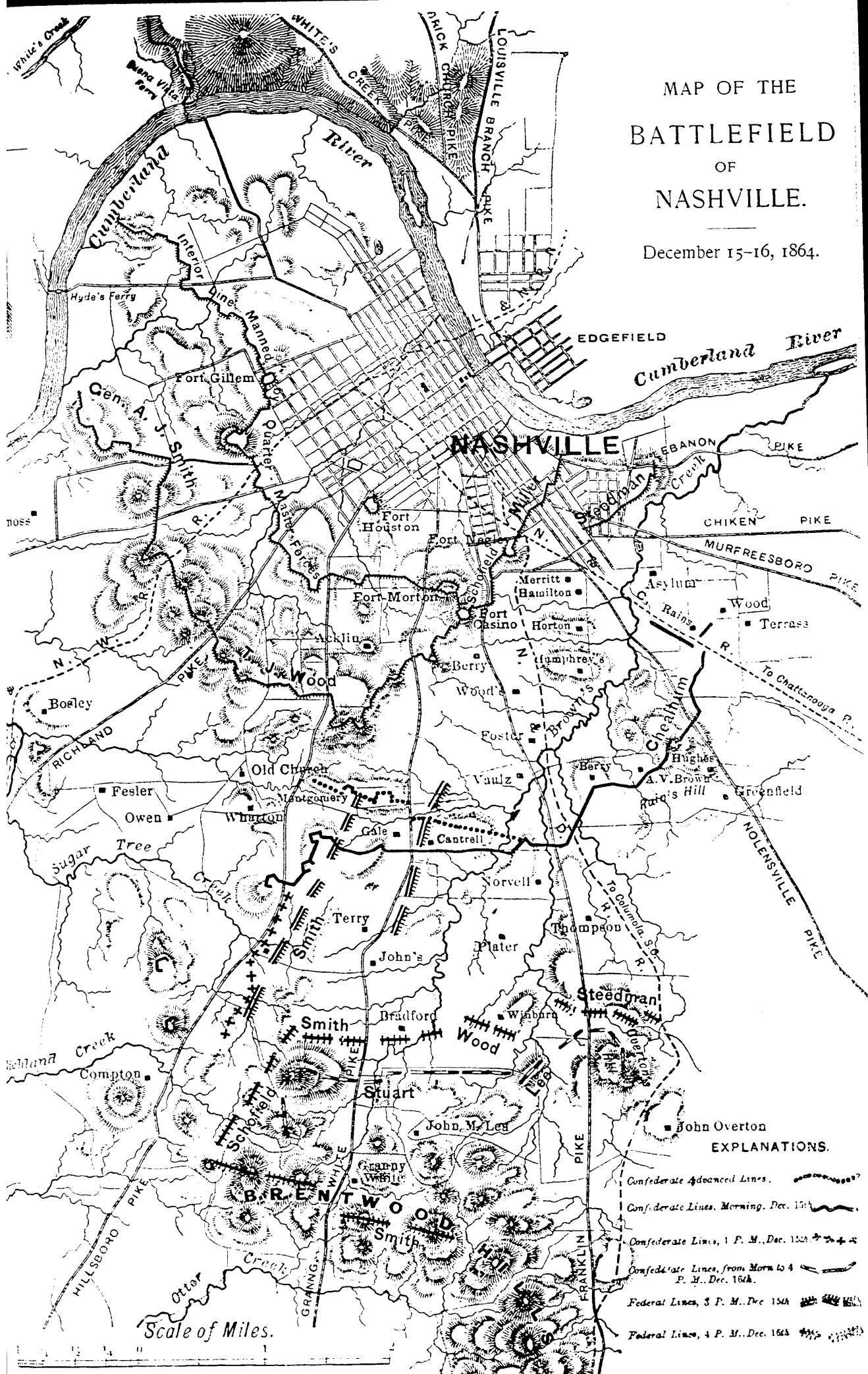
- Topographical horizontal lines equal 20 ft. in elevation
- Confederate troops in motion
- Confederate positions
- Federal troops in motion
- Federal positions
- Confed Artillery
- Federal Artillery



No. 3.  
**MAP**  
 OF THE  
**BATTLE OF CHICKAMAUGA**  
 SHOWING THE POSITIONS OF THE CONFEDERATE AND FEDERAL ARMIES  
 on the 19<sup>th</sup> September, 1863.  
 Based upon notes taken by me upon the Battle-field to the east of the State  
 during the engagement and added to and corrected after the battle and  
 revised and additional information obtained from the official reports of the  
 officers of both Armies  
 By **WALTER J. MORRIS**  
 Captain Engineer Corps and Chief Engineer Officer of Lt. Gen. L. Polk  
 Comdg Right Wing Confederate Army.

# MAP OF THE BATTLEFIELD OF NASHVILLE.

December 15-16, 1864.



## EXPLANATIONS.

- Confederate Advanced Lines.
- Confederate Lines, Morning, Dec. 15th.
- Confederate Lines, 1 P. M., Dec. 15th.
- Confederate Lines, from Morn to 4 P. M., Dec. 16th.
- Federal Lines, 3 P. M., Dec. 16th.
- Federal Lines, 4 P. M., Dec. 16th.

Scale of Miles.



**FRANKLIN**

**NOTE.**—Johnson's Division of Lee's Corps, after dark, took the position shown thus: — Confederate — Federal

**Drawn by Wilbur F. Foster, Major Engineer Corps, U.S.A.**

**SCALE, 2,500 ft=1 Inch.**